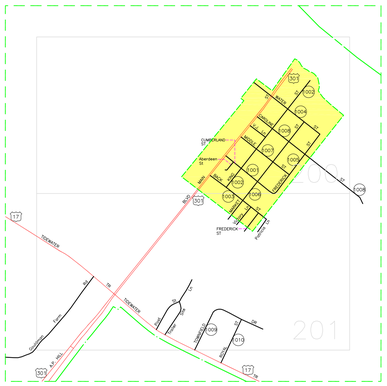

INSERT 1 – Town of Port Royal

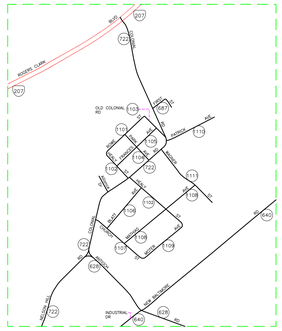

INSERT 2 – Milford Area

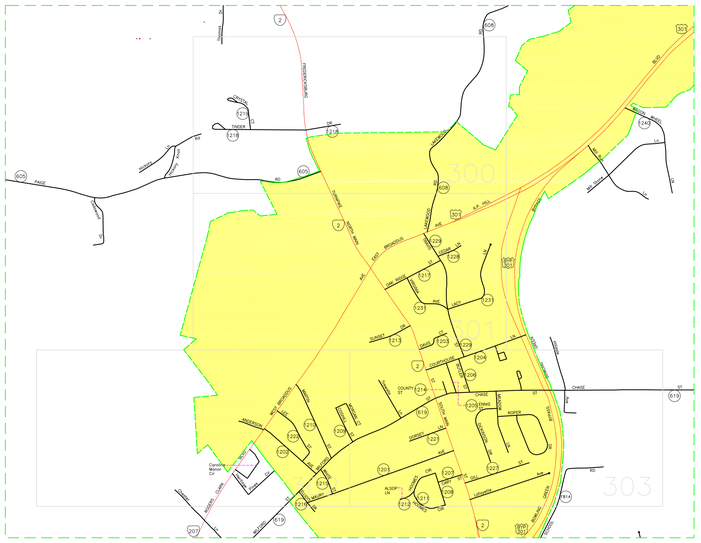

INSERT 3 – Town of Bowling Green

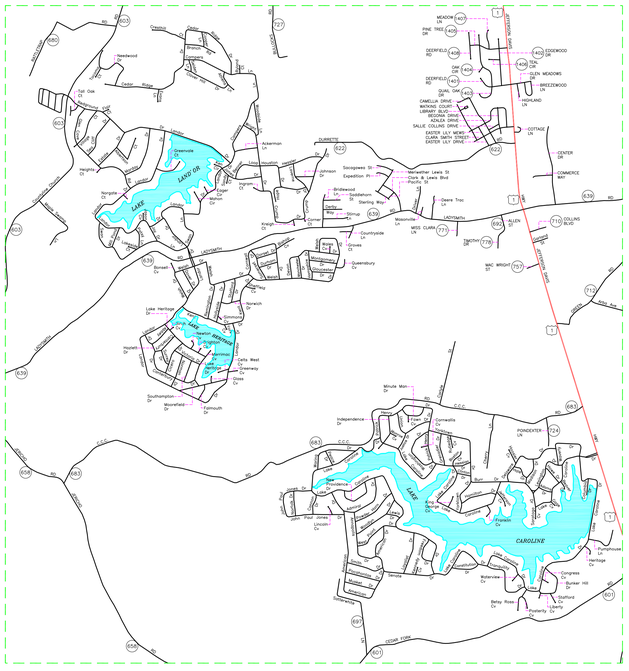

INSERT 4 – Lake Land'Or & Lake Caroline

INSERT 5 – Caroline Pines

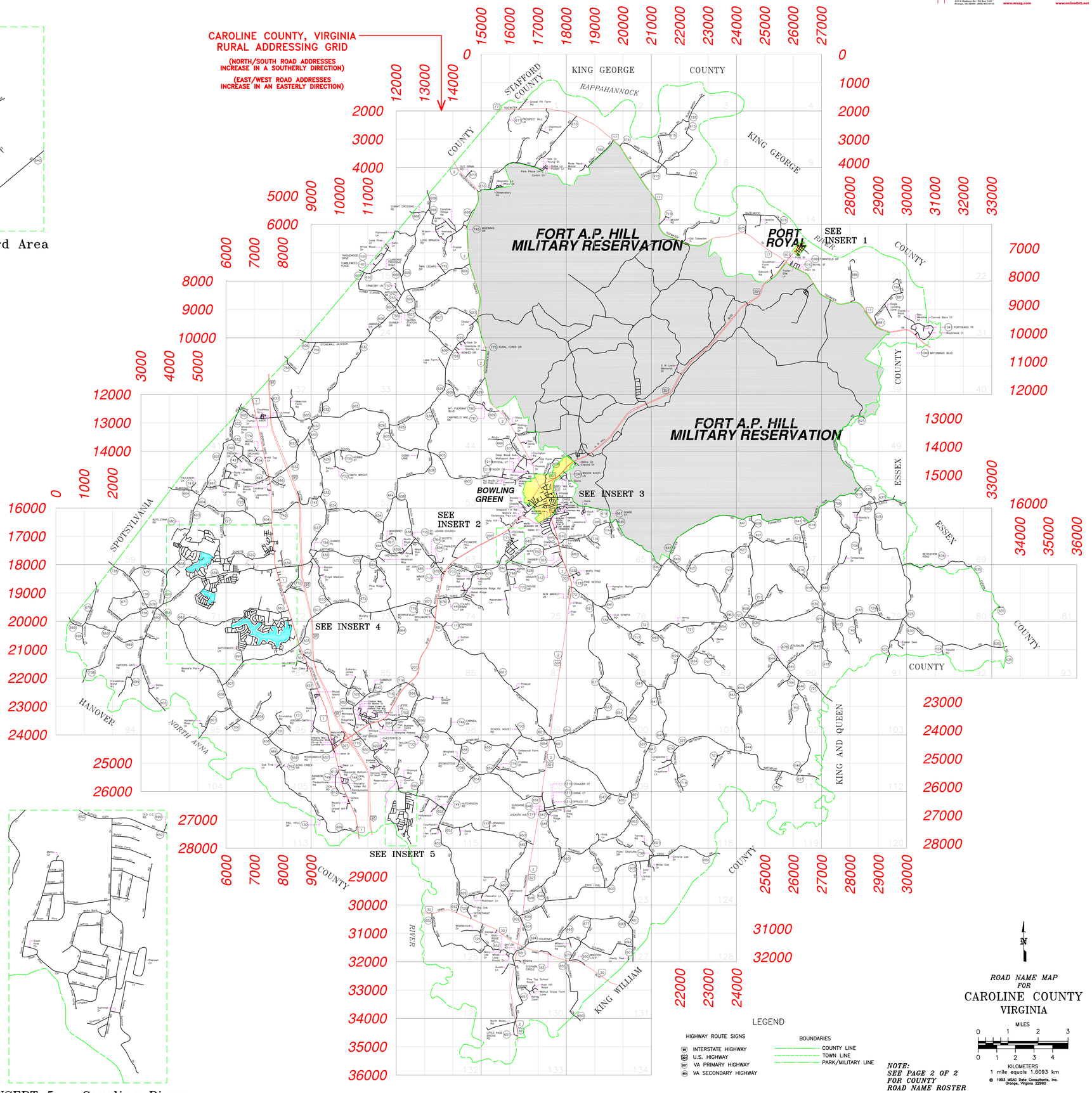

MSAG E911 | Mapping | Wireless 9-1-1 | Online GIS
www.msag.com www.onlineGIS.net

ROAD NAME MAP FOR
CAROLINE COUNTY
VIRGINIA

LEGEND

HIGHWAY ROUTE SIGNS
- INTERSTATE HIGHWAY
- U.S. HIGHWAY
- VA PRIMARY HIGHWAY
- VA SECONDARY HIGHWAY

BOUNDARIES
- COUNTY LINE
- TOWN LINE
- PARK/MILITARY LINE

MILES 0 1 2 3
KILOMETERS 0 1 2 3 4
1 mile equals 1.6093 km

© 1993 MSAG Data Consultants, Inc. Orange, Virginia 22960

NOTE: SEE PAGE 2 OF 2 FOR COUNTY ROAD NAME ROSTER

Date: 24 AUG 2006