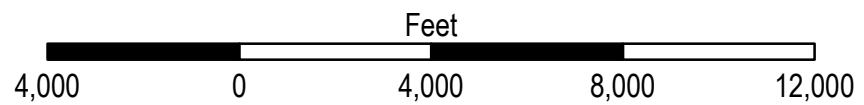


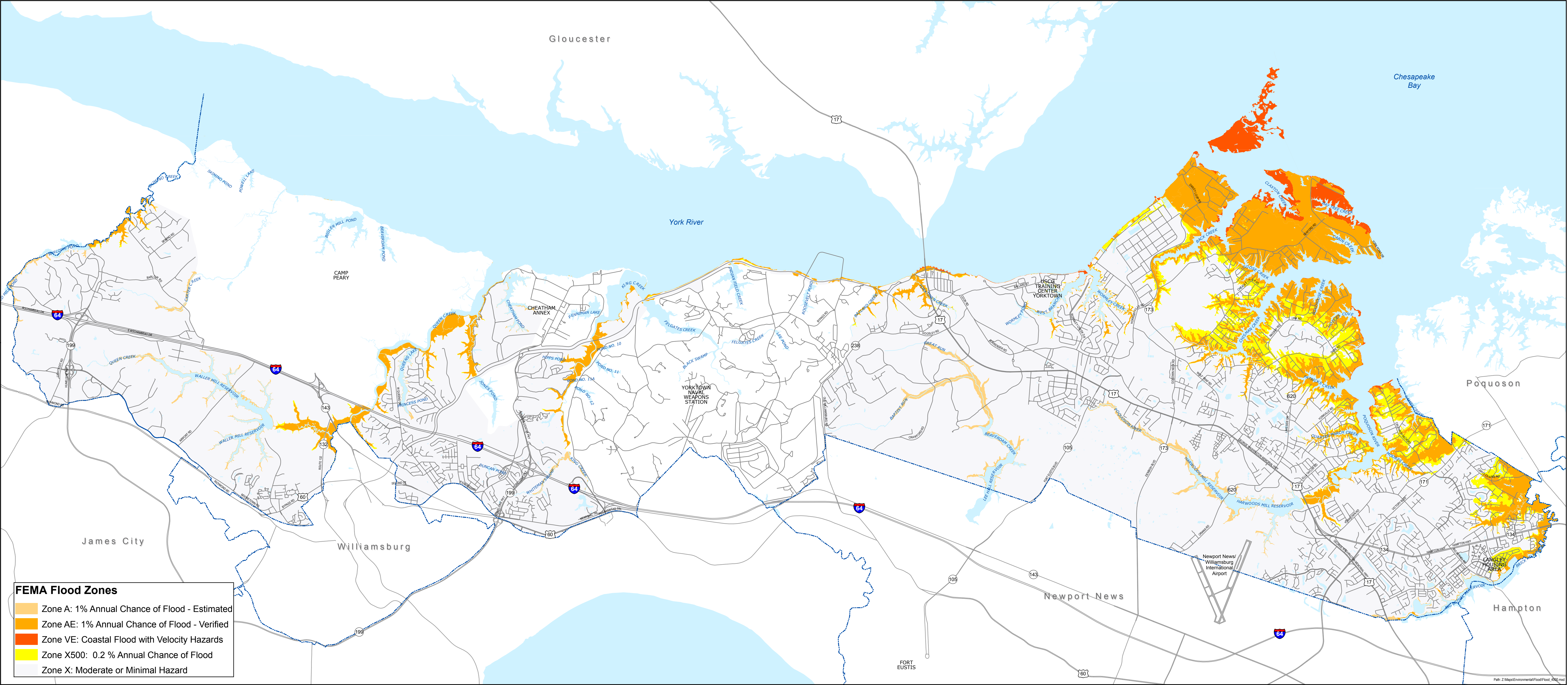

Flood Information Courtesy of:
Federal Emergency Management Agency (FEMA)
**Flood zones displayed became effective on June 16, 2009,
and includes map amendments received through the print date.**

York County Flood Zones

Printed on June 13, 2012



THIS IS NOT A LEGAL PLAT.
This map should be used for
information purposes. It is not
suitable for detailed site planning.



FEMA Flood Zones

- Zone A: 1% Annual Chance of Flood - Estimated
- Zone AE: 1% Annual Chance of Flood - Verified
- Zone VE: Coastal Flood with Velocity Hazards
- Zone X500: 0.2 % Annual Chance of Flood
- Zone X: Moderate or Minimal Hazard